

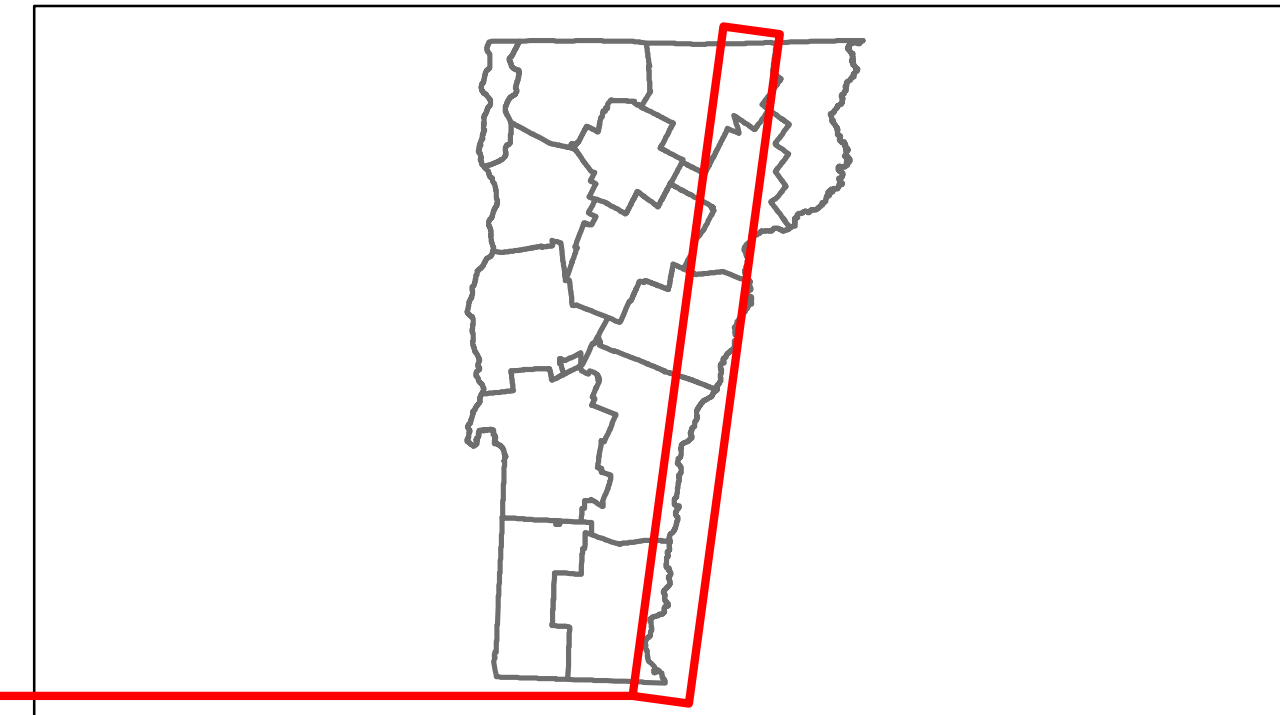


# Route Log Progress Chart

**DRAFT**

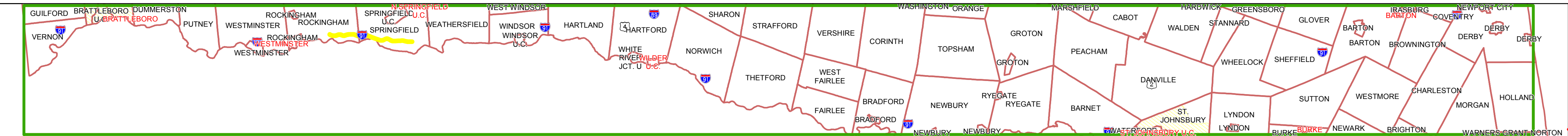
Please Note: Errors and Omissions May Exist.  
Contact the VTrans Mapping Unit with questions or concerns.

DISTRICT	TOWN	ROUTE
	[u'1091-0000']	I-91



**Base Map**

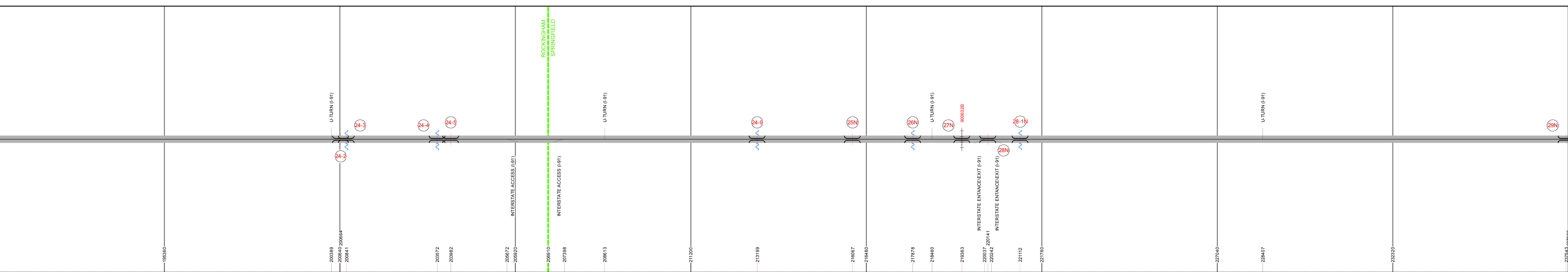
1 in = 7 miles



**Stick Diagram**

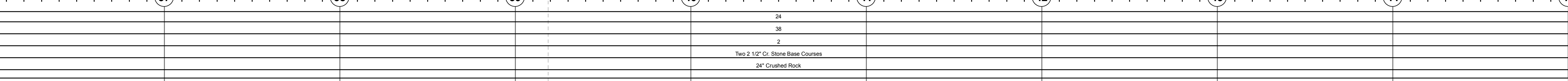
- Primary Structures
- Secondary Structures
- Stations (Feet)
- Railroad Crossings
- Divided State Highway
- State Highway
- Divided Class 1 Town Highway
- Class 1 Town Highway
- Town Boundary
- District Boundaries
- State/Town Highway Change
- Divided Highway Limits
- Ghost Section Boundary
- Streams

Scale: 1in = 2000 FEET




**Road Widths**

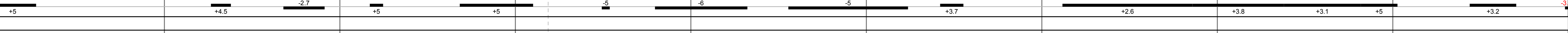
Travellane	
Roadway	
Lane Count	
Base	
Subbase	




**Curves**



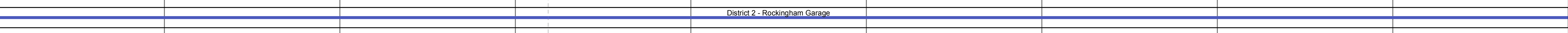
**Grades**



**Historic Projects**



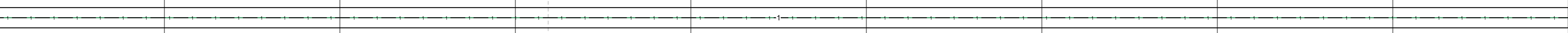
**Maintenance Garage**




**Traffic Counters**



**Functional Class**



**Speed Zone**



**AADT Counts**



**Crash Locations**



**DESCRIPTION BLOCK**

**Culvert 24-2:**  
Culvert - 1965  
Structure No. 20009124-213142  
Length: 21'  
Under Clearance: 13.0'  
Facility Carried: I 00091 ML  
Bridge Type: REINFORCED CONC. BOX  
Features Intersected: I 91 OVER TH NO 22  
Maintenance/Ownership: State

**Culvert 24-3:**  
Culvert - 1965  
Structure No. 30009124-313141  
Length: 6'  
Under Clearance: 6.0'  
Facility Carried: I91  
Bridge Type: CGMPP  
Features Intersected: BROOK  
Maintenance: State

**Culvert 24-4:**  
Culvert - 1965  
Structure No. 30009124-413141  
Length: 8'  
Under Clearance: 9.0'  
Facility Carried: I91  
Bridge Type: CGMPP  
Features Intersected: BROOK  
Maintenance: State

**Culvert 24-5:**  
Culvert - 1965  
Structure No. 20009124-513142  
Length: 21'  
Under Clearance: 12.92'  
Facility Carried: I 00091 ML  
Bridge Type: REINFORCED CONC BOX  
Features Intersected: I 91 OVER TH NO 20  
Maintenance/Ownership: State

**Culvert 24-9:**  
Culvert - 1965  
Structure No. 30009124-914181  
Length: 7'  
Under Clearance: 8.0'  
Facility Carried: I91  
Bridge Type: CGMPP  
Features Intersected: BROOK  
Maintenance: State

**Bridge 25N:**  
Stringer/multi-beam or girder - 1965  
Structure No. 200091025N14182  
Length: 231'  
Width: 30.0'  
Under Clearance: 17.42'  
Facility Carried: I 00091 ML  
Bridge Type: 3 SP CONT ROLLED BM  
Features Intersected: I 91 OVER US 5  
Surface: Bituminous  
Maintenance/Ownership: State

**Bridge 26N:**  
Stringer/multi-beam or girder - 1965  
Structure No. 200091026N14182  
Length: 316'  
Width: 30.0'  
Facility Carried: I 00091 ML  
Bridge Type: 3 SP CONT WLD GIRDER  
Features Intersected: BLACK RIVER  
Surface: Bituminous  
Maintenance/Ownership: State

**Bridge 27N:**  
Stringer/multi-beam or girder - 1965  
Structure No. 200091027N14182  
Length: 74'  
Width: 38.0'  
Facility Carried: I 00091 ML  
Bridge Type: ROLLED BEAM  
Features Intersected: BIKE PATH  
Surface: Bituminous  
Maintenance/Ownership: State

**Bridge 28N:**  
Stringer/multi-beam or girder - 1965  
Structure No. 200091028N14182  
Length: 202'  
Width: 42.0'  
Under Clearance: 14.92'  
Facility Carried: I 00091 ML  
Bridge Type: 4 SP CONT ROLLED BM  
Features Intersected: I 91 OVER US 5  
Surface: Bituminous  
Maintenance/Ownership: State

**Culvert 28-1N:**  
Culvert - 1965  
Structure No. 300091281N14181  
Length: 13'  
Under Clearance: 11.0'  
Facility Carried: I91  
Bridge Type: RC BOX  
Features Intersected: SPENCER BROOK  
Maintenance: State

**Bridge 29N:**  
Stringer/multi-beam or girder - 1965  
Structure No. 200091029N14182  
Length: 123'  
Width: 38.0'  
Under Clearance: 14.75'  
Facility Carried: I 00091 ML  
Bridge Type: 3 SP CONT ROLLED BM  
Features Intersected: I 91 OVER TH NO 3  
Surface: Bituminous  
Maintenance/Ownership: State

<p><b>Historic Projects</b></p> <ul style="list-style-type: none"> <li>Retreatment</li> <li>Resurface</li> <li>Unknown</li> <li>Bituminous Mix</li> <li>Skimny Mix</li> <li>Bituminous Seal</li> <li>Gravel</li> <li>Surface Treated Gravel</li> <li>Plant Mix</li> <li>Reclaimed Base and Bituminous Concrete</li> <li>Concrete</li> </ul>	<p><b>Functional Class</b></p> <ul style="list-style-type: none"> <li>1</li> <li>2</li> <li>6</li> <li>7</li> <li>8</li> <li>11</li> <li>12</li> <li>14</li> <li>16</li> <li>17</li> <li>19</li> </ul> <p><b>Speed Zones</b></p> <p>25 30 35 40 45 50 55 60 65</p>	<p><b>Curves</b></p> <ul style="list-style-type: none"> <li>curve left</li> <li>curve right</li> </ul>	<p><b>Road Widths</b></p> <p>(ft)</p>	<p><b>Traffic Counters</b></p> <p>(counter ID)</p>	<p><b>Crash Locations</b></p> <ul style="list-style-type: none"> <li>Fatal</li> <li>Injury</li> <li>Property Damage Only</li> <li>Unknown Crash Type</li> </ul>	<p><b>Mileage by Functional Class By Sheet</b></p> <p>91-1 1 - Rural - Principal Arterial - Interstate 9.000</p>	<p><b>Mileage by Town By Sheet</b></p> <p>[u'1091-0000'] - 1091-0000 9.0 of 177.432</p>	<p><b>DISTRICT</b></p>	<p><b>TOWN</b></p> <p>[u'1091-0000']</p>	<p><b>Date:</b> 11/14/13</p>	<p><b>ROUTE</b></p> <p>I-91</p> <p>ETE mileage: 0.0 to 177.432</p>
						<p><b>Total Mileage:</b> 9.000 mi</p>	<p><b>Total Mileage:</b> 9.0 mi</p>			<p><b>5 of 20</b></p> <p><b>TWN mileage:</b> 36.0 to 45.0</p>	